


# High-Value Datasets

ข้อมูลเลอค่า

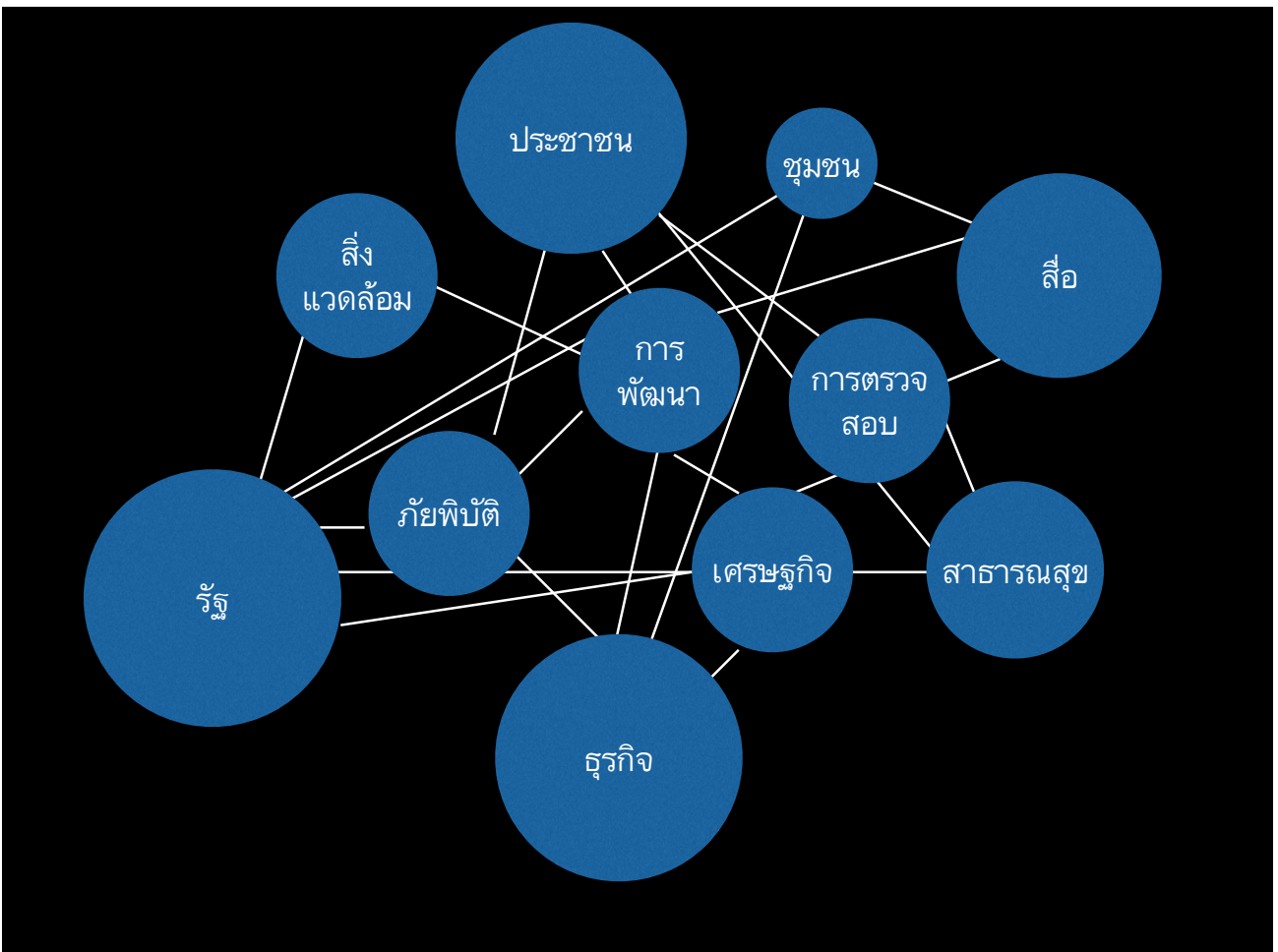
ไกลก้อง ไวทยาการ  
คณะกรรมการ Open Government Data



ข้อมูลที่มีมากมายข้อมูลเปิดข้อมูลอย่างไรจึงมีคุณค่า



เครดิตภาพ : [www.eachandother.com](http://www.eachandother.com)







ผู้ใช้ข้อมูลเป็นศูนย์กลาง

The screenshot shows the data.gov website interface. At the top, there is a navigation bar with the data.gov logo and links for DATA, TOPICS, IMPACT, APPLICATIONS, DEVELOPERS, and CONTACT. Below this is a secondary navigation bar with 'DATA CATALOG', a home icon, and buttons for 'Datasets', 'Organizations', and a help icon. A search bar is located on the left, and an 'Order by' dropdown menu is on the right, currently set to 'Popular'. The main content area displays '131,964 datasets found'. Two dataset results are visible: 'Federal Logistics Information System Web Search (WebFLIS)' with 1,721 recent views, and 'National Stock Number Extract' with 1,409 recent views. Both results include a brief description and an 'Excel' download button. A 'Filter by location' sidebar is on the left, showing a map of North America.

[data.gov](https://data.gov) 131,964 datasets

**Federal Logistics Information System Web Search (WebFLIS)** [1721 recent views](#)  
*Department of Defense* — Federal Logistics Information System Web Search (WebFLIS) provides essential information about supply items including the National Stock Number (NSN), the item...  
[Excel](#)

**National Stock Number Extract** [1409 recent views](#)  
*General Services Administration* — National Stock Number extract includes the current listing of National Stock Numbers (NSNs), NSN item name and descriptions, and current selling price of each...  
[Excel](#)

**Consumer Complaint Database** [1392 recent views](#)  
*Consumer Financial Protection Bureau* — These are complaints we've received about financial products and services.  
[CSV](#) [JSON](#) [XML](#) [api](#)

**U.S. Hourly Precipitation Data** [649 recent views](#)  
*National Oceanic and Atmospheric Administration, Department of Commerce* — Hourly Precipitation Data (HPD) is digital data set DSI-3240, archived at the National Climatic Data Center (NCDC). The primary source of data for this file is...  
[CSV](#) [fixed-length ascii text](#) [arcgis](#) [Esri REST](#) [KMZ](#) [HTML](#) 1 more in dataset

**Crimes - 2001 to present** [601 recent views](#)  
*City of Chicago* — This dataset reflects reported incidents of crime (with the exception of murders where data exists for each victim) that occurred in the City of Chicago from 2001...  
[CSV](#) [RDF](#) [JSON](#) [XML](#)

**DATA.GOV.UK** Beta  
 Opening up Government

Home Data Apps Interact Search for data...

asets Map Search Data Requests Publishers Public Roles & Salaries Spend Reports Site Analytics Reports

/ Datasets

Search for data...

[or conduct map based search](#)

**24789 Results** Sort by: Popularity

**Road Safety Data**  
 Department for Transport  
 These files provide detailed road safety data about the circumstances of personal injury road accidents in GB from 1979, the types (including Make and Model) of vehicles involved and the...

**Building Price and Cost Indices**  
 Department for Business, Innovation and Skills  
 Presents quarterly price and cost indices are a basic tool of the trade to anyone involved in estimating, cost checking and fee negotiation on public sector construction works including...

**Land Registry Price Paid Data**  
 Land Registry  
 Price Paid Data tracks the residential property sales in England and Wales that are lodged with Land Registry for registration. Our price paid data tracks the residential property sales...

**PUBLISHED STATUS**  
 Published datasets (20693)  
 Unpublished datasets (4096)

**NII DATASETS**  
 Hide NII datasets (24481)  
 Show NII datasets (308)

**LICENCE**  
 Open Government Licence (15138)  
 Non-Open Government Licence (5555)  
 Unpublished dataset (4096)

Transp... DOC HTML X  
 Business & Econ...  
 Mappi... NII API CSV HT...  
 RDF text T

data.gov.uk 24,789 datasets



### Road Safety Data

Department for Transport

These files provide detailed road safety data about the circumstances of personal injury road accidents in GB from 1979, the types (including Make and Model) of vehicles involved and the...

**Transport**

DOC HTML XLS Zip

---

### Building Price and Cost Indices

Department for Business, Innovation and Skills

Presents quarterly price and cost indices are a basic tool of the trade to anyone involved in estimating, cost checking and fee negotiation on public sector construction works including...

**Business & Economy**

NII

---

### Land Registry Price Paid Data

Land Registry

Price Paid Data tracks the residential property sales in England and Wales that are lodged with Land Registry for registration. Our price paid data tracks the residential property sales...

**Mapping**

NII API CSV HTML RDF text TXT

---

### Live traffic information from the Highways Agency

Highways Agency

Live traffic information data showing traffic information on the strategic road network in England, maintained by the Highways Agency. Update: 12th August 2013 Following a change of...

**Transport**

NII PDF XML

---

### Planned road works on the HA road network

Highways Agency

This dataset provides information on planned roadworks carried out on the Highways Agency network. Roadworks listed cover the period up to 15 days in advance from the date of publication....

**Transport**

NII XML

GOVERNMENT OF INDIA

A f t r Log in/Register

---

Home
Catalogs
Metrics
Communities
Events
Announcements
Suggestions
Featured Apps
Visualization Gallery
Search

**Filter by Ministry/Department**

- Comptroller And Auditor General of India(CAG) (16)
- Department of Atomic Energy (1)
- + Department of Space (16)
- Lok Sabha Secretariat (100)
- + Ministry of Agriculture (399)
- + Ministry of Chemicals and Fertilizers (14)
- Ministry of Civil Aviation (3)
- + Ministry of Commerce and Industry (17)
- + Ministry of Communications and Information Technology (23)

Displaying 1 - 20 of 3596 Catalog(s)

Reset All Share Widget

Search

Number of views

Desc

20

Apply

Reset

**All India Pincode Directory**

Ministry of Communications and Information Technology, Department of Posts

Postal Index Number (PIN) or PIN Code is a 6 digit code of Post Office numbering used by India Post. The PIN was introduced on August 15, 1972. There are 9 PIN regions in the country. The first 8 are geographical regions and the digit 9 is reserved for the Army Postal Service. The first digit indicates one of the regions. The first 2 digits together indicate the sub region or one of the postal circles. The first 3 digits together indicate a sorting / revenue district. The last 3 digits refer to the delivery Post Office.

Keywords: PIN, PINCODE, Post, Post code, Post office, Postal, Postal code, Postoffice

313495 Views 87,338 Downloads 2 x CSV Subscribe

Last Updated 7 months 1 week ago

**GDP Of India And Major Sectors Of Economy, Share Of Each Sector To GDP And Growth Rate Of GDP And Other Sectors Of Economy 1951-52 Onward**

data.gov.in 3,596 datasets

## All India Pincode Directory

Ministry of Communications and Information Technology, Department of Posts

Postal Index Number (PIN) or PIN Code is a 6 digit code of Post Office numbering used by India Post. The PIN was introduced on August 15, 1972. There are 9 PIN regions in the country. The first 8 are geographical regions and the digit 9 is reserved for the Army Postal Service. The first digit indicates one of the regions. The first 2 digits together indicate the sub region or one of the postal circles. The first 3 digits together indicate a sorting / revenue district. The last 3 digits refer to the delivery Post

## GDP Of India And Major Sectors Of Economy, Share Of Each Sector To GDP And Growth Rate Of GDP And Other Sectors Of Economy 1951-52 Onward

NITI Aayog/Planning Commission

GDP of India and major Sectors of Economy, Share of each sector to GDP and Growth rate of GDP and other sectors of economy 1951-52 onward based on CSO Source

Keywords: [GDP](#), [Rate of growth](#), [Sectors of Economy](#), [Share to GDP](#)

## Current Daily Price Of Various Commodities From Various Markets (Mandis)

Ministry of Agriculture, Department of Agriculture and Co-operation, Directorate of Marketing and Inspection (DMI)

The data refers to prices of various commodities. It has the wholesale maximum price, minimum price and modal price on daily basis. This dataset is generated through the AGMARKNET Portal (<http://agmarknet.nic.in>), which disseminates daily market information of various commodities.

Keywords: [Agricultural Marketing](#), [Commodity Prices](#), [Daily Prices](#), [Market Prices](#), [Market Rates](#)

## Wholesale Price Index - (Base Year 2004-05)

Ministry of Commerce and Industry, Department of Industrial Policy and Promotion, Office of the Economic Adviser

Wholesale price index comprises as far as possible all transactions at first point of bulk sale in the domestic market. Provisional monthly WPI for All Commodities is released on 14th of every month (next working day, if 14th is holiday). Detailed item level WPI is put on official website

## All India Consumer Price Index (Rural/Urban)

Ministry of Statistics and Programme Implementation

Consumer Price Indices (CPI) measure changes over time in general level of prices of goods and services that households acquire for the purpose of consumption. CPI numbers are widely used as a

## Search.

Search dataset by name, organization and group.

### / Data collection

#### Organization

The Government Of The Province Of ... (318)

The Government Kabupate The ... (149)

The Central Bureau of statistics (103)

The City Government Ban Of ... (59)

The Ministry of health (49)

Geo information agency of ... (48)

Clean Environment Ministry Of ... (47)

Ministry Of Perenca The ... (45)

Bank Indonesia (35)

National Pen Is The ... (32)

**1.001 dataset found**

Order by: Popular

#### Data Integrated Border Transit Busway

This DataSet contains information about the number of Integrated Border Transit Busway (APTB) in DKI Jakarta description of variable in this DataSet: No.: number ...

CSV

#### List Of Clinics In Jakarta

This DataSet contains information from the directory of clinics se-Jakarta description of variable in this DataSet: NO Code Number: Department of health: Public Health Code of ...

xlsx

data.go.id 1,001 datasets

### Data Integrated Border Transit Busway

This DataSet contains information about the number of Integrated Border Transit Busway (APTB) in DKI Jakarta description of variable in this Dataset: No.: number ...

CSV

### List Of Clinics In Jakarta

This DataSet contains information from the directory of clinics se-Jakarta description of variable in this Dataset: NO Code Number: Department of health: Public Health Code of ...

xlsx

### Data HIGH SCHOOL, and junior high school, SMK in Jakarta

This DataSet contains the data directory address junior high, high school, and SMK in Jakarta description of variable in this Dataset: school name: school address: the ...

CSV

### Location Of Transjakarta DKI Jakarta

This DataSet contains data about the location of bus stops with related information in the Transjakarta Jakarta description of variable in this Dataset: Corridor: number ...

CSV

### The Inflation Component Of Jakarta

This DataSet contains about factors and components of inflation in DKI Jakarta per month description of variable in this Dataset: komponen\_inflasi: component ...

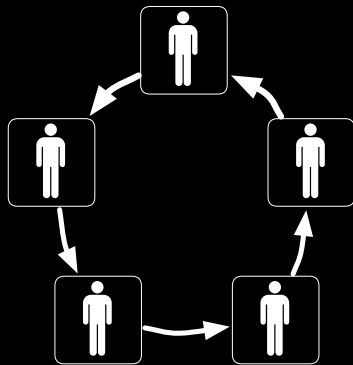
CSV

## ทำไมข้อมูลเหล่านี้จึงเป็น High Value Dataset

- สร้างความโปร่งใสให้ภาครัฐ
- เป็นไปตามกฎหมาย ระเบียบ และตัวชี้วัด
- ส่งเสริมการปฏิบัติงานขององค์กร
- ลดต้นทุน
- สร้างโอกาสในการพัฒนาพัฒนาบริการภาครัฐ
- เป็นประโยชน์ต่อสาธารณะ
- สร้างโอกาสทางธุรกิจ และการสร้างนวัตกรรม

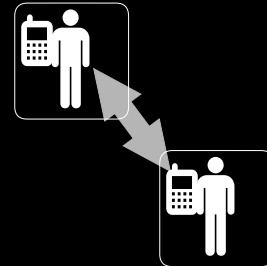


## เกิดประโยชน์ในการใช้ Opendata อย่างไร



### เกิดการมีส่วนร่วม

- ภาครัฐ
- ภาคเอกชน
- ภาคประชาสังคม
- สื่อมวลชน




### การใช้ข้อมูลสะดวกผ่านเครือข่ายเทคโนโลยี

## สร้าง High Value Dataset อย่างไร



## รู้ความต้องการ Dataset

- เริ่มจากที่ถูกขบ่อยที่สุด
- สำนวจความต้องการเพื่จัดลำดับความสำคัญ
- ทำข้อมูลให้อยู่ในรบบแบบ Opendata



## ข้อมูลในรูปแบบ Opendata

ข้อมูลที่สามารถค้นหาได้ง่ายผ่านอินเทอร์เน็ต  
และ  
อยู่ในรูปแบบ Machine readable

	
txt, xls, csv, json, xml, html, odt, doc, ods, kml	pdf, ไฟล์รูปภาพ jpg, gif, png

## ข้อมูลในรูปแบบ Opendata

ข้อมูลเปิดเผยภาพ ได้สัญญาการใช้งานแบบ Opendata

- ผู้ใช้สามารถนำไปใช้งานต่อได้อย่างเสรี
- ผู้ใช้สามารถนำไปเผยแพร่ต่อได้

สามารถนำไปใช้ได้ทั้งวัตถุประสงค์ที่เป็นธุรกิจ และเพื่อประโยชน์สาธารณะ



ข้อมูลมากขึ้น = ความรู้เพิ่มขึ้น = ตัดสินใจได้ดีขึ้น

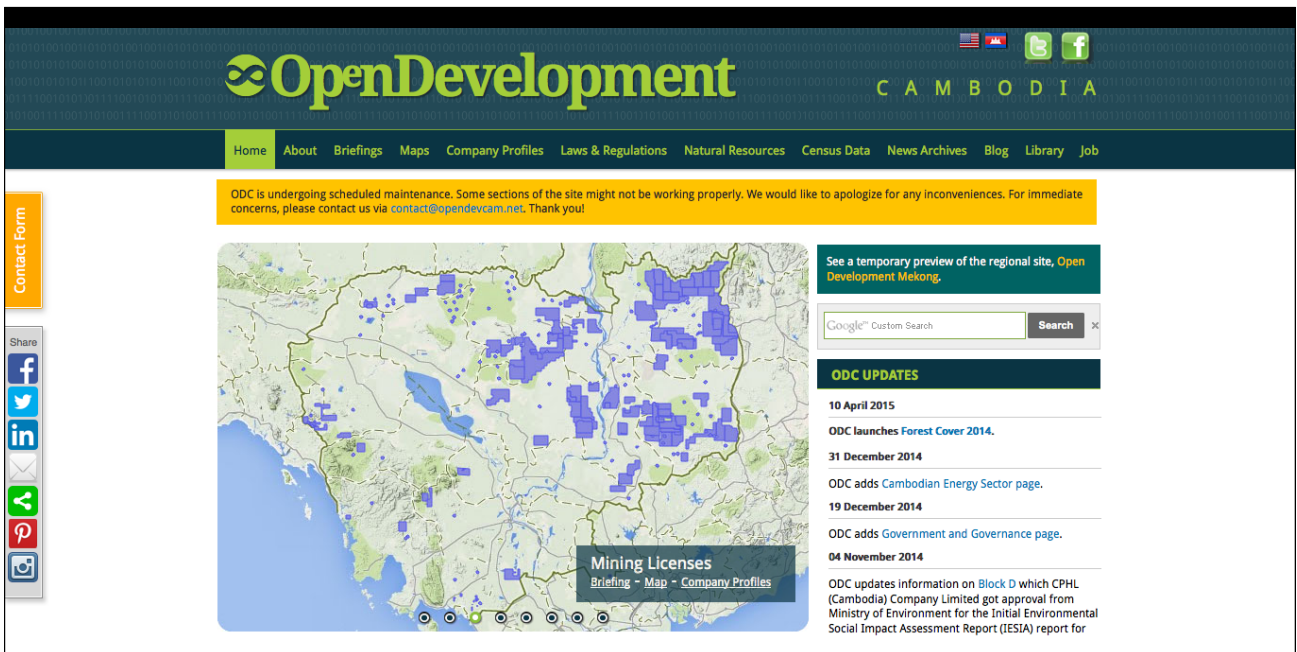
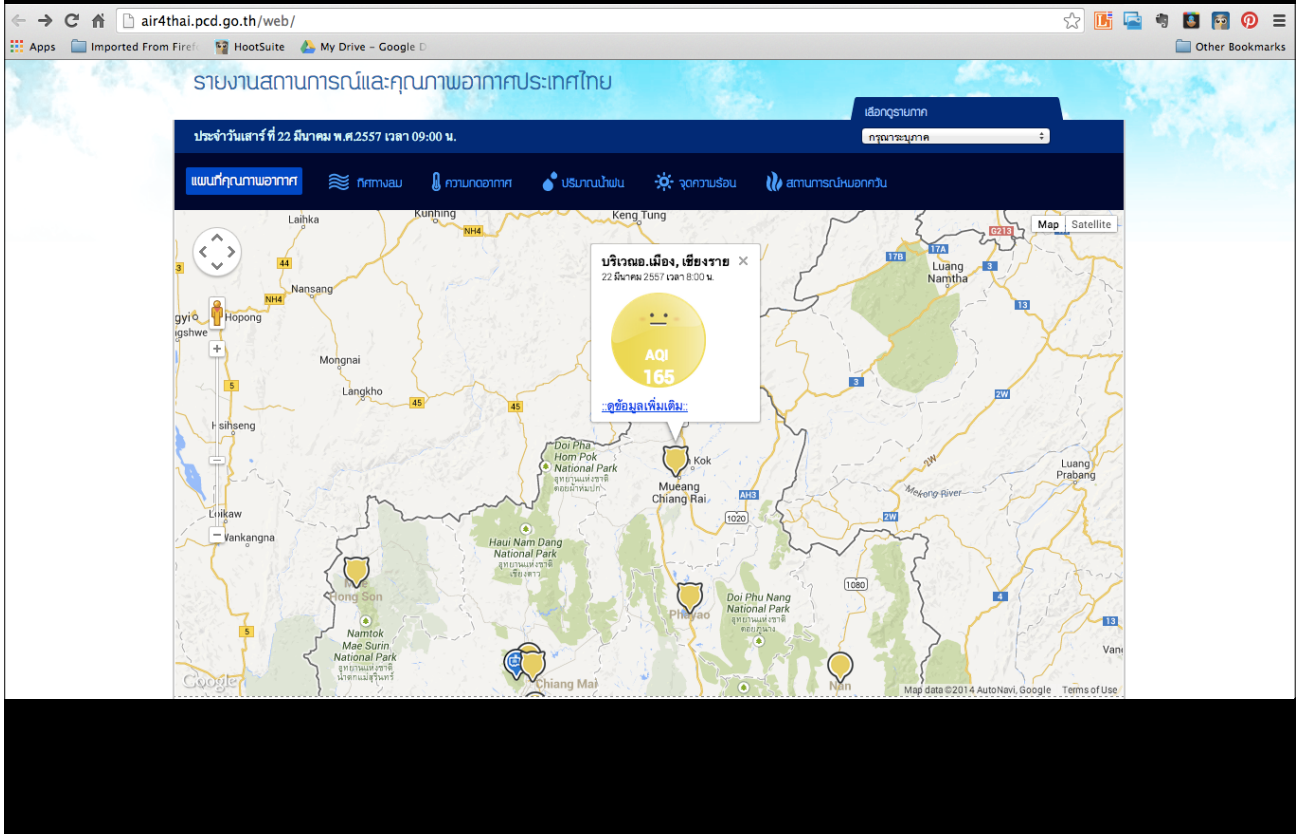
The screenshot displays the GoodWalk website interface. At the top, there are navigation links: "Get Scores", "Ranking", "FAQ", "Ideas & Insights", and "Related Content". Below this is a search bar with the text "Walk" and a search button. The main content area is divided into two columns. The left column shows a map of a neighborhood in Bangkok, with a green pin indicating a specific location. The right column lists several walkability scores with corresponding progress bars and descriptions:

- สถานที่ยอดนิยม** (Popular Places): Score 31, "Walk with Difficulty" (เข้าก็ด้วยการเดินได้ลำบาก)
- พื้นที่บันเทิงการ** (Entertainment Area): Score 37, "Little Walk" (เข้าก็ด้วยการเดินได้)
- แหล่งจับจ่ายใช้สอย** (Shopping Area): Score 84, "Very Walkable" (เข้าก็ด้วยการเดินได้ดี)
- สถานศึกษา** (Education Area): Score 49, "Walkable" (เข้าก็ด้วยการเดินได้ปานกลาง)
- พื้นที่บริการสาธารณะและธุรกิจ** (Public Service and Business Area): Score 55, "Walkable" (เข้าก็ด้วยการเดินได้)
- แหล่งรวม** (Gathering Area): Score 58, "Walkable" (เข้าก็ด้วยการเดินได้)

At the bottom of the right column, there is a link: "สถานที่เดินดูการเดินทางในระยะเดินเท้า" (Places to walk for short-distance travel).

ข้อมูลพื้นที่เมืองที่เดินสะดวก (เดินดี) : [goodwalk.org](http://goodwalk.org)

# ระบบติดตามสถานการณ์สิ่งแวดล้อมแบบ Real Time

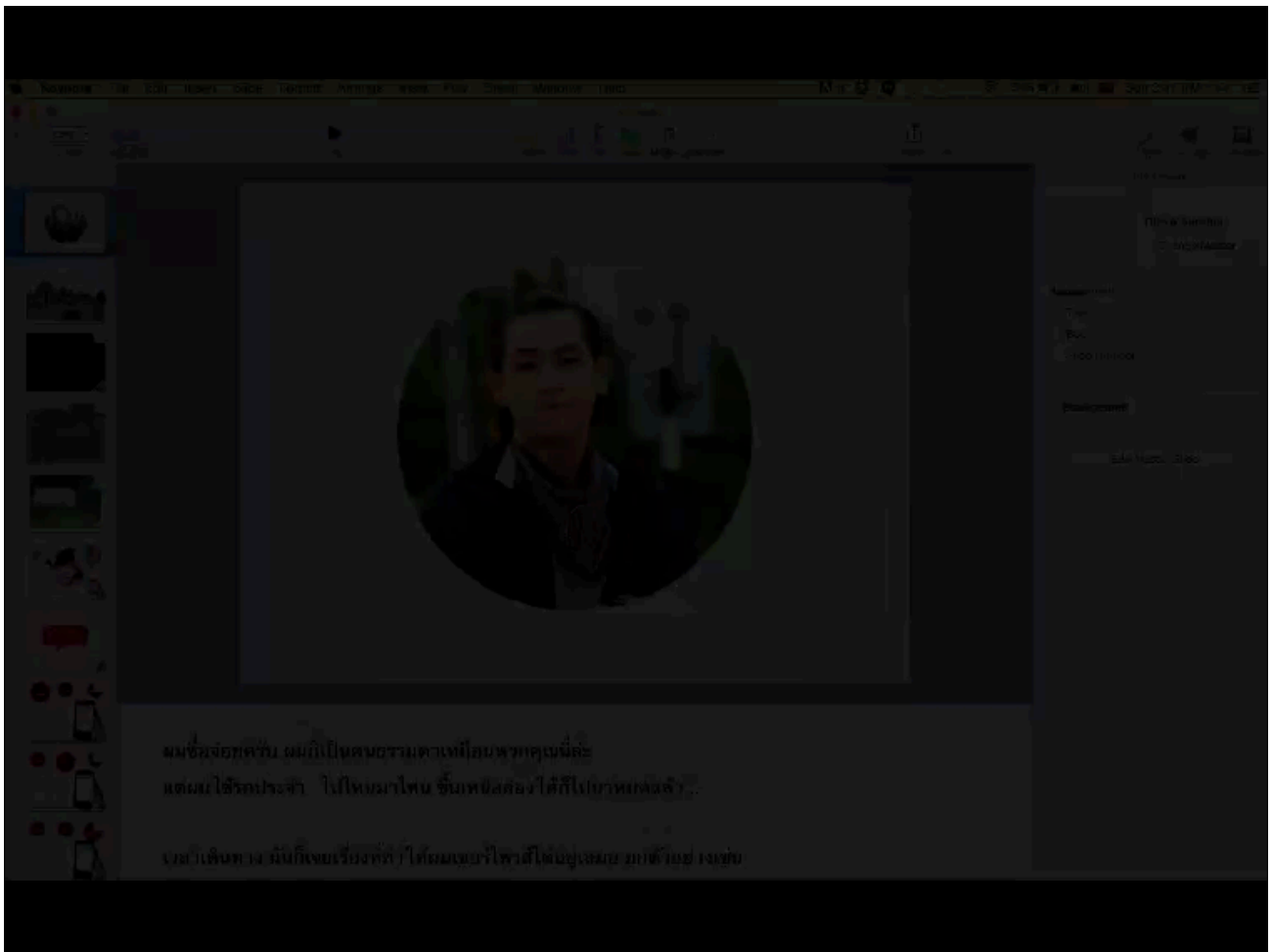


ข่าว + ข้อมูลเชิงพื้นที่









ขอบคุณครับ  
Q&A

ไกลก้อง ไททยการ  
@klaikong  
[facebook.com/klaikong](https://www.facebook.com/klaikong)